

CENTRAL SURVEILLANCE FACILITY



Jaisinghpura, Rajasthan, India

Unnamed Road, Jagganath University, Jaisinghpura, Rajasthan 303901, India

Lat N 26° 32' 57.858"

Long E 75° 57' 13.536"

19/02/21 03:02 PM



CCTV @ SERVER ROOM



Jaisinghpura, Rajasthan, India

Kotkhawada puliya ke pass, Chaksu Bypass Rd, Jagganath University, Jaisinghpura, Rajasthan 303901, India

Lat N 26° 32' 57.7104"

Long E 75° 57' 13.536"

19/02/21 03:34 PM



CCTV @ A BLOCK




Jaisinghpura, Rajasthan, India

Unnamed Road, Jagganath University, Jaisinghpura, Rajasthan 303901, India

Lat N 26° 32' 57.8652"

Long E 75° 57' 13.59"

19/02/21 03:47 PM



CCTV @ HOSTEL



Jaisinghpura, Rajasthan, India

Kotkhawada puliya ke pass, Chaksu Bypass Rd, Jagganath University, Jaisinghpura, Rajasthan 303901, India

Lat N 26° 32' 57.7104"

Long E 75° 57' 13.536"

19/02/21 03:31 PM

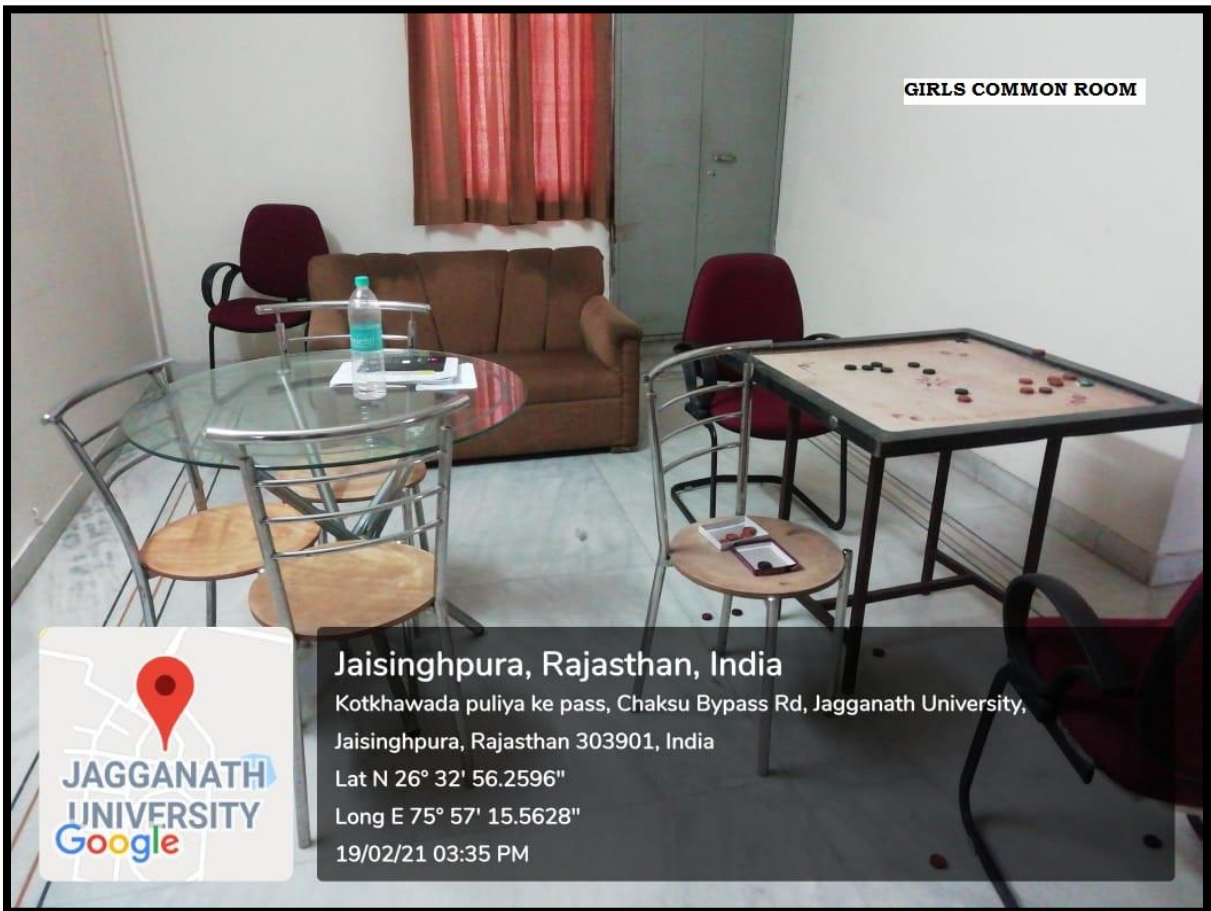


FEMALE GUARDS

कल्पना चावला
छात्रावास



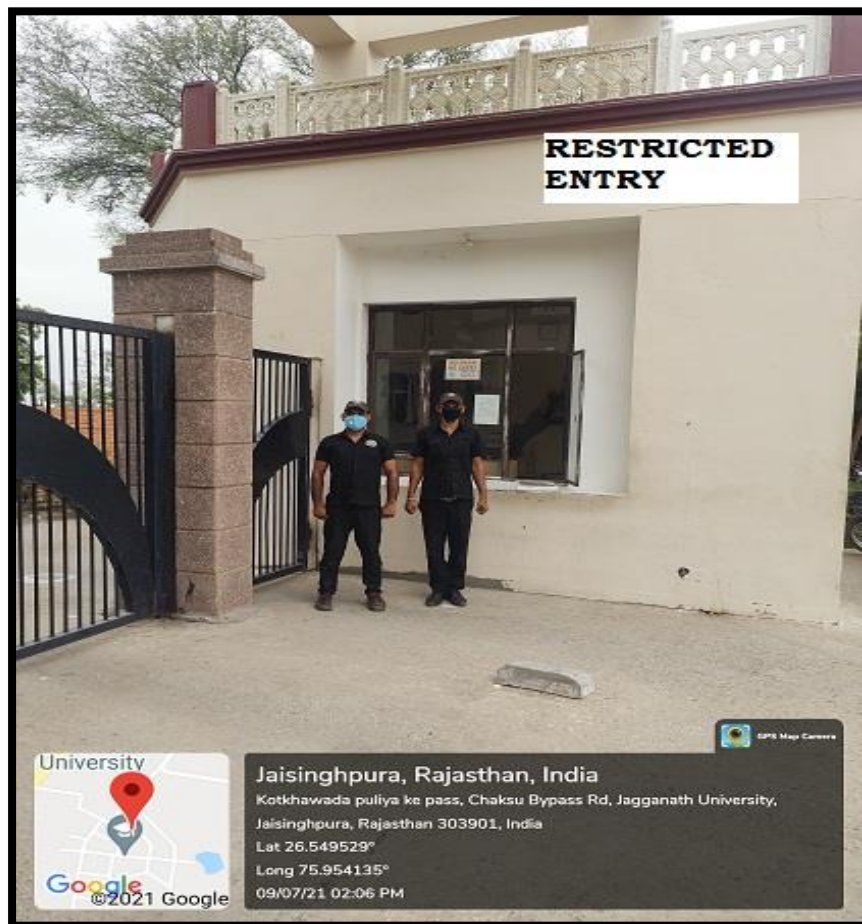
Jaisinghpura, Rajasthan, India
Kotkhawada puliya ke pass, Chaksu Bypass Rd, Jagganath University, Jaisinghpura, Rajasthan 303901, India
Lat N 26° 32' 57.7104"
Long E 75° 57' 13.536"
19/02/21 03:29 PM



GIRLS COMMON ROOM



Jaisinghpura, Rajasthan, India
Kotkhawada puliya ke pass, Chaksu Bypass Rd, Jagganath University, Jaisinghpura, Rajasthan 303901, India
Lat N 26° 32' 56.2596"
Long E 75° 57' 15.5628"
19/02/21 03:35 PM



**GYMNASIUM @
GIRLS HOSTEL**



Jaisinghpura, Rajasthan, India

Kotkhawada puliya ke pass, Chaksu Bypass Rd, Jagganath University,
Jaisinghpura, Rajasthan 303901, India

Lat N 26° 32' 57.7104"

Long E 75° 57' 13.536"

19/02/21 03:32 PM